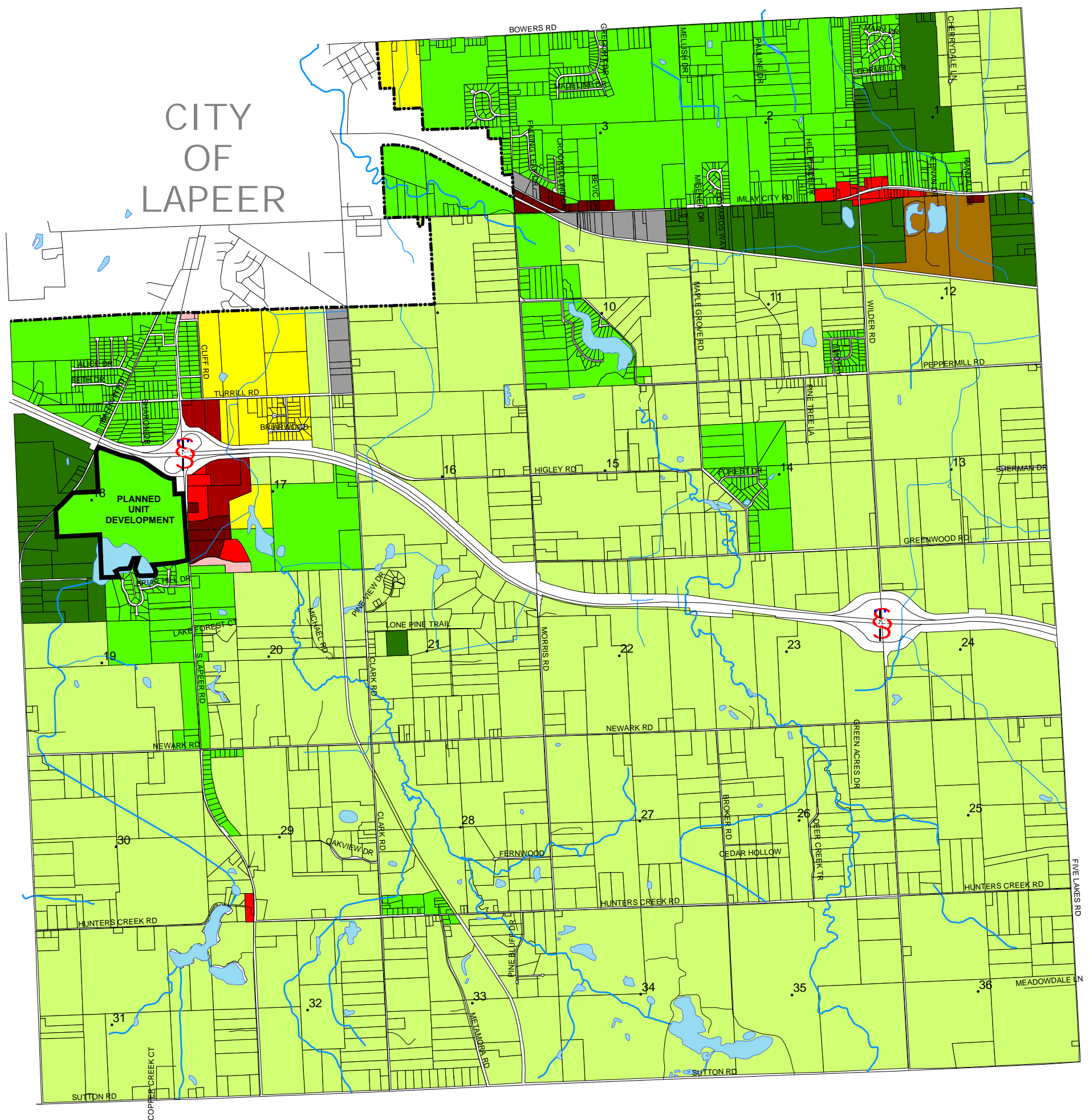















CITY OF LAPEER



ZONING DESIGNATIONS

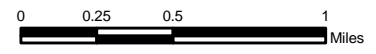
-  PUD PLANNED UNIT DEVELOPMENT
-  AE AGRICULTURAL-ESTATE
-  R-1A RURAL NON-FARM RESIDENTIAL
-  R-1B SINGLE FAMILY RESIDENTIAL
-  R-1C SINGLE FAMILY RESIDENTIAL
-  RMH MOBILE HOME PARK
-  RM MULTIPLE FAMILY RESIDENTIAL
-  O-1 GENERAL OFFICE
-  C-1 LOCAL COMMERCIAL
-  C-2 PLANNED SHOPPING CENTER
-  C-3 GENERAL COMMERCIAL
-  M-1 LIGHT INDUSTRIAL DISTRICT
-  M-2 HEAVY INDUSTRIAL

ZONING MAP

LAPEER TOWNSHIP LAPEER COUNTY, MICHIGAN

Prepared By: Lapeer Township Planning Commission
Adopted: MAY 22, 1986

Contains All Amendments Thru:
February 1, 2007



Base Map Prepared by Lapeer County EQ GIS Department